

Pleasantdale Elementary School

	2015-16	2016-17	2017-18	2018-19	2019-20	2020-21	2021-22	2022-23	2023-24	2024-25	2025-26	2026-27	2027-28	2028-29	2029-30	2030-31
PK	33	49	47	54	49	36	46	49	49	49	49	49	49	49	49	49
K	137	134	121	117	89	90	91	91	92	92	93	93	94	94	95	95
1	132	131	101	110	89	85	88	87	87	88	88	89	89	90	90	91
2	125	122	122	99	102	93	83	85	84	84	85	86	87	87	88	88
3	127	112	111	111	104	105	90	80	82	81	81	82	83	84	84	85
4	110	126	84	117	105	94	101	86	76	78	77	78	79	80	81	81
5	107	119	111	86	98	96	89	95	81	71	73	73	74	75	76	77
Total: PK-5	771	793	697	694	636	599	588	573	551	543	546	550	555	559	563	566

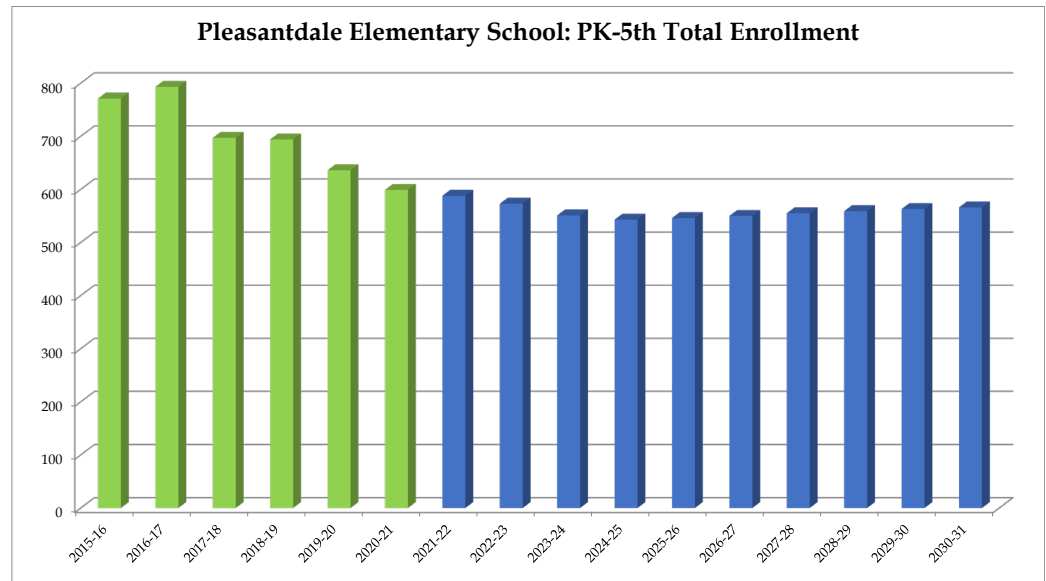
Total: PK-5	771	793	697	694	636	599	588	573	551	543	546	550	555	559	563	566
Change		22	-96	-3	-58	-37	-11	-15	-22	-8	3	4	5	4	4	3
% Change		2.9%	-12.1%	-0.4%	-8.4%	-5.8%	-1.8%	-2.6%	-3.8%	-1.5%	0.6%	0.7%	0.9%	0.7%	0.7%	0.5%

Forecasts developed January 2021

Green cells (2020-2021 and earlier) are historical data

Blue cells (2021-2022 and later) are forecasted years


- Total enrollment is forecasted to decrease by 53 students, or -8.8%, between 2020-21 and 2025-26.
 - Enrollment is forecasted to then increase by 20 students or 3.7%, between 2025-26 and 2030-31.
- **In total, enrollment is forecasted to decrease by 33 students, or -5.5%, between 2020-21 and 2030-31.**



DeKalb County School District, GA

Pleasantdale Elementary School

2020-21 Student Density



Note: Concentration represents counts of students within a quarter-mile radius. Concentrations of less than 6 students are excluded.

Legend

School Type

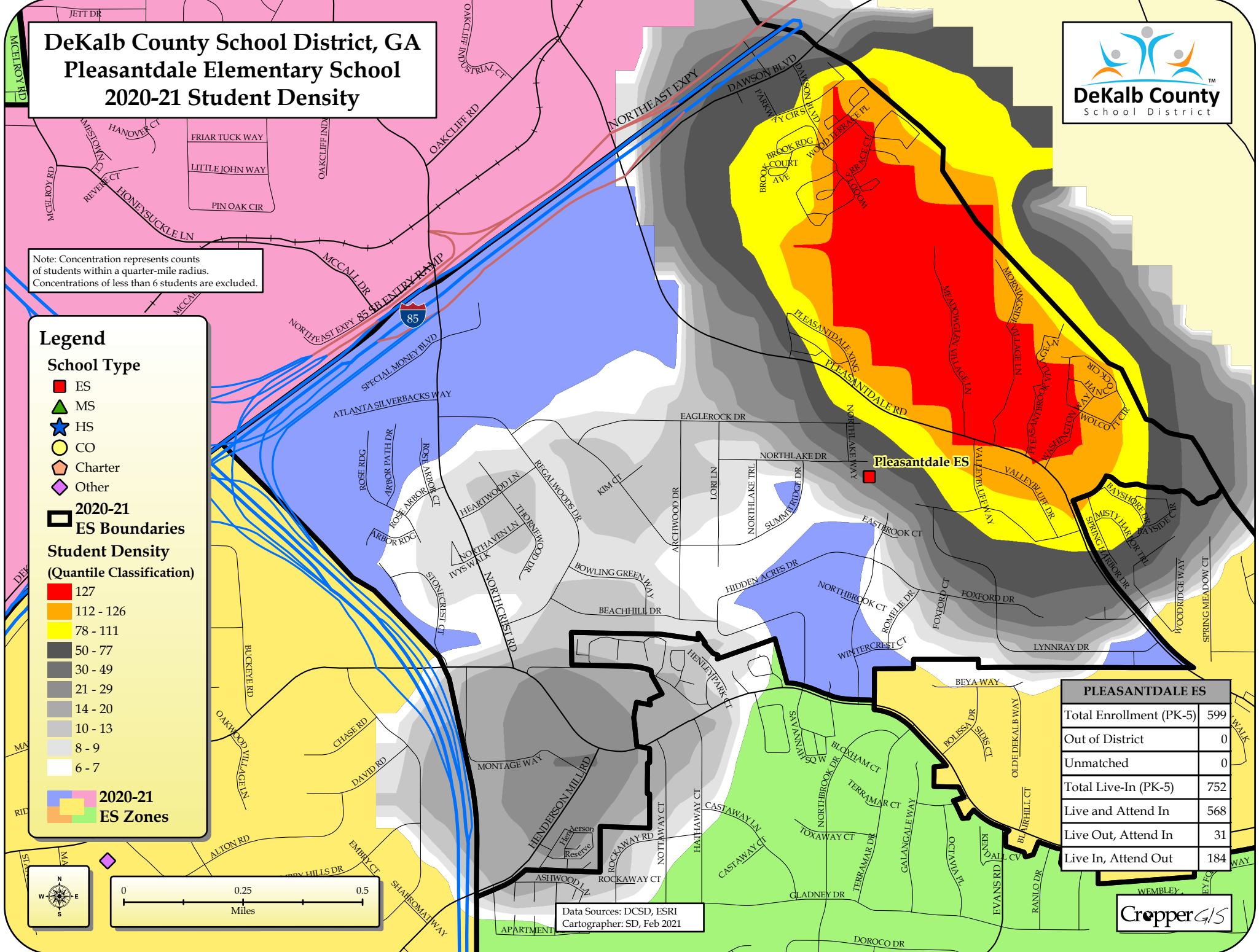
- ES
- MS
- HS
- CO
- Charter
- Other

2020-21 ES Boundaries

Student Density (Quantile Classification)

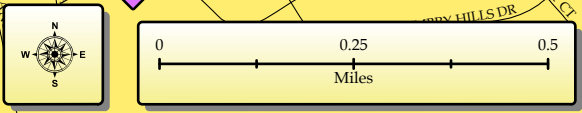
- 127
- 112 - 126
- 78 - 111
- 50 - 77
- 30 - 49
- 21 - 29
- 14 - 20
- 10 - 13
- 8 - 9
- 6 - 7

2020-21 ES Zones



Pleasantdale ES

PLEASANTDALE ES	
Total Enrollment (PK-5)	599
Out of District	0
Unmatched	0
Total Live-In (PK-5)	752
Live and Attend In	568
Live Out, Attend In	31
Live In, Attend Out	184



Data Sources: DCSD, ESRI
Cartographer: SD, Feb 2021

