

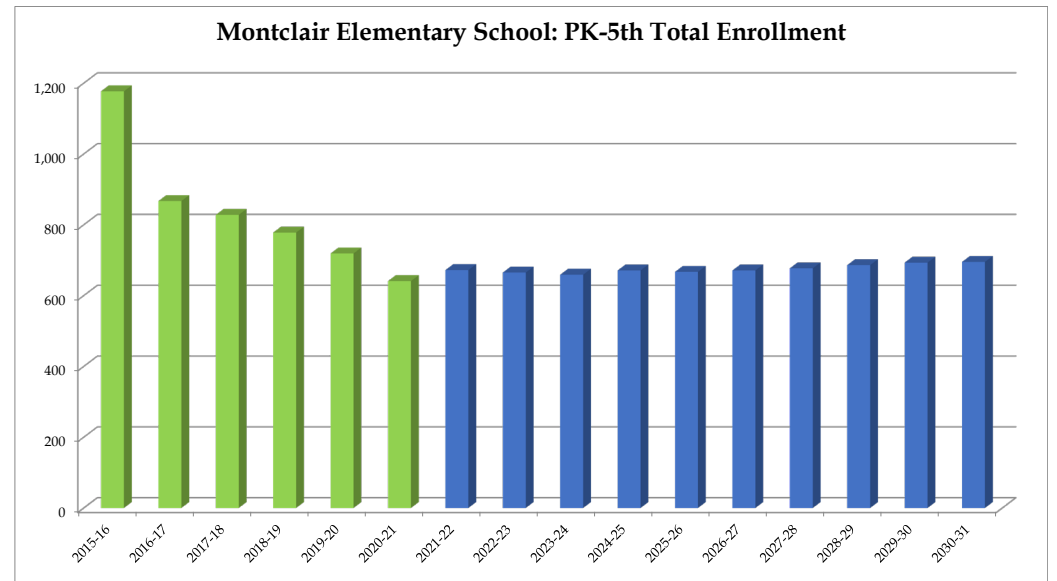
Montclair Elementary School

	2015-16	2016-17	2017-18	2018-19	2019-20	2020-21	2021-22	2022-23	2023-24	2024-25	2025-26	2026-27	2027-28	2028-29	2029-30	2030-31
PK	64	44	44	43	44	41	43	44	44	44	44	44	44	44	44	44
K	199	151	126	125	115	83	113	112	114	118	117	118	119	121	122	119
1	194	148	126	122	106	114	111	109	108	110	113	114	115	116	117	118
2	222	145	153	110	118	95	111	105	104	103	105	107	108	109	110	111
3	191	149	132	142	111	107	92	107	101	100	99	101	103	104	105	106
4	163	129	127	122	117	101	105	89	104	98	97	96	98	100	101	102
5	144	101	120	114	108	100	97	99	84	98	92	91	90	92	94	95
Total: PK-5	1177	867	828	778	719	641	672	665	659	671	667	671	677	686	693	695

Total: PK-5	1177	867	828	778	719	641	672	665	659	671	667	671	677	686	693	695
Change		-310	-39	-50	-59	-78	31	-7	-6	12	-4	4	6	9	7	2
% Change		-26.3%	-4.5%	-6.0%	-7.6%	-10.8%	4.8%	-1.0%	-0.9%	1.8%	-0.6%	0.6%	0.9%	1.3%	1.0%	0.3%

Forecasts developed January 2021
 Green cells (2020-2021 and earlier) are historical data
 Blue cells (2021-2022 and later) are forecasted years

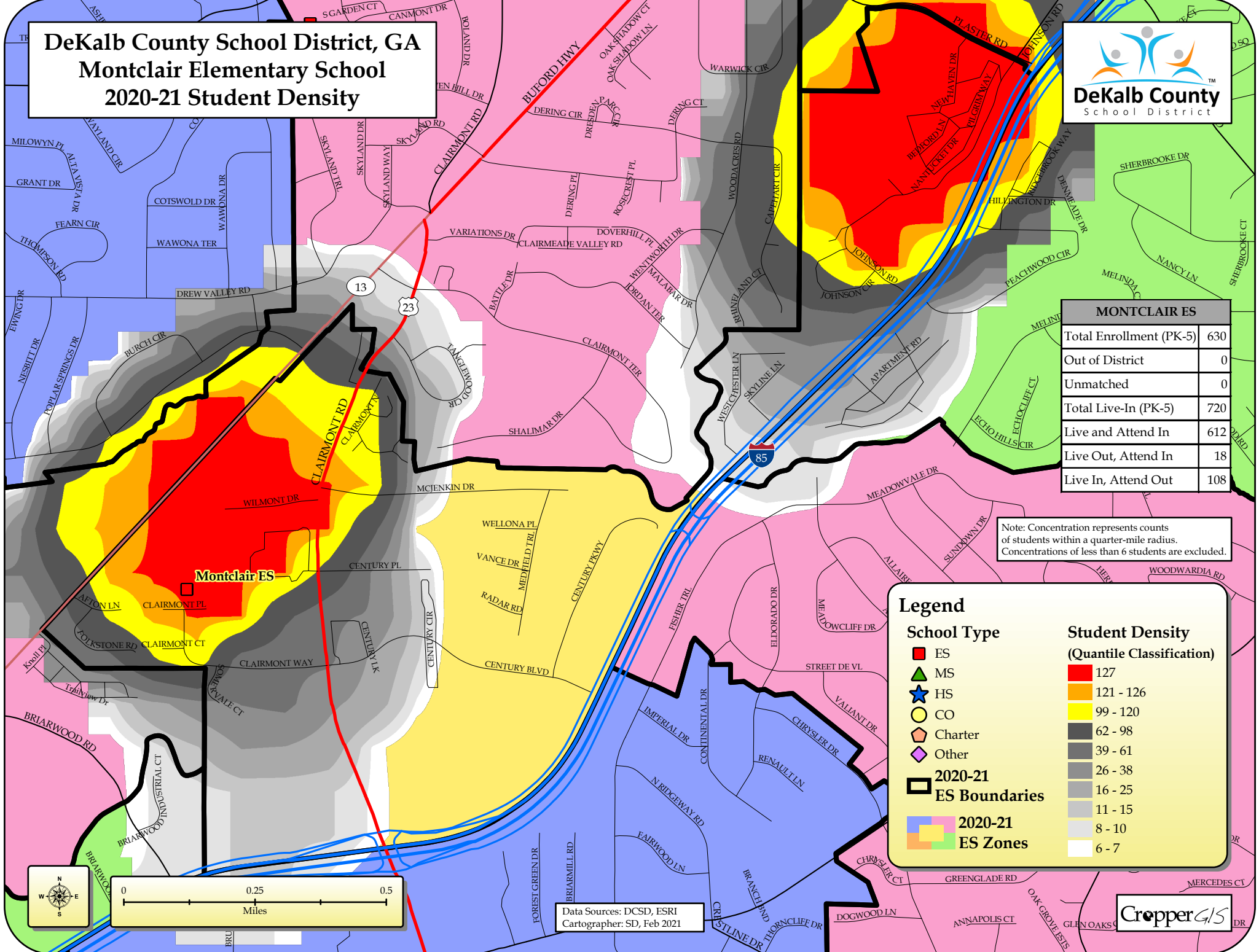
- Total enrollment is forecasted to increase by 26 students, or 4.1%, between 2020-21 and 2025-26.
 - Enrollment is forecasted to then increase by 28 students or 4.2%, between 2025-26 and 2030-31.
- In total, enrollment is forecasted to increase by 54 students, or 8.4%, between 2020-21 and 2030-31.**



DeKalb County School District, GA

Montclair Elementary School

2020-21 Student Density




MONTCLAIR ES	
Total Enrollment (PK-5)	630
Out of District	0
Unmatched	0
Total Live-In (PK-5)	720
Live and Attend In	612
Live Out, Attend In	18
Live In, Attend Out	108

Note: Concentration represents counts of students within a quarter-mile radius. Concentrations of less than 6 students are excluded.

Legend

School Type	Student Density (Quantile Classification)
■ ES	■ 127
▲ MS	■ 121 - 126
★ HS	■ 99 - 120
○ CO	■ 62 - 98
⬡ Charter	■ 39 - 61
◇ Other	■ 26 - 38
▭ 2020-21 ES Boundaries	■ 16 - 25
■ 2020-21 ES Zones	■ 11 - 15
	■ 8 - 10
	■ 6 - 7



Data Sources: DCSD, ESRI
Cartographer: SD, Feb 2021

