

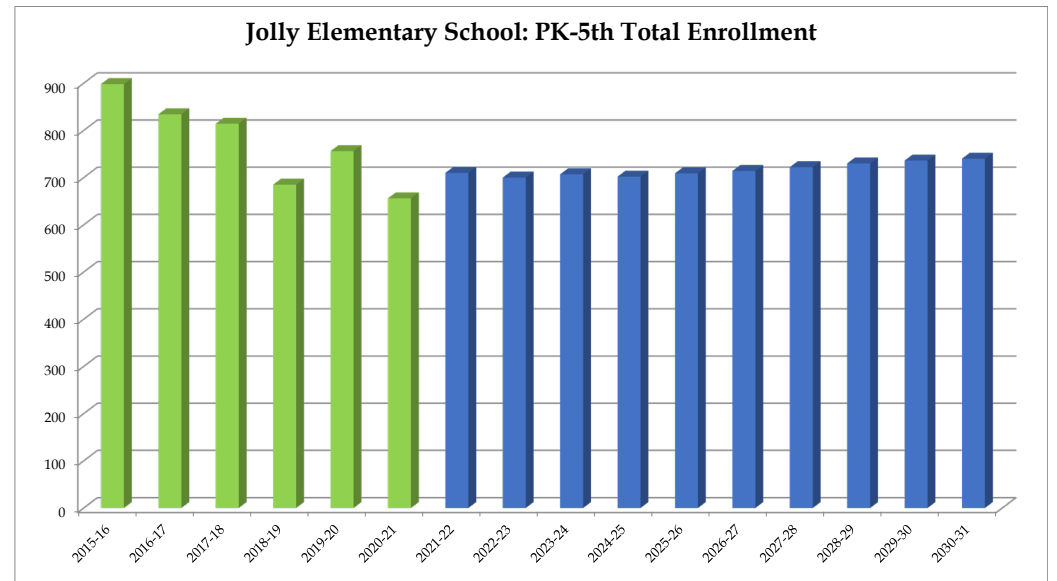
Jolly Elementary School

	2015-16	2016-17	2017-18	2018-19	2019-20	2020-21	2021-22	2022-23	2023-24	2024-25	2025-26	2026-27	2027-28	2028-29	2029-30	2030-31
PK	52	47	52	50	50	46	50	50	50	50	50	50	50	50	50	50
K	141	141	142	130	123	81	124	123	125	126	127	126	127	128	129	128
1	129	122	132	99	141	109	116	115	114	116	117	118	119	120	121	122
2	159	123	109	103	101	117	106	111	110	109	111	113	114	115	116	117
3	132	145	134	90	114	98	115	103	108	107	106	109	111	112	113	114
4	149	113	121	109	103	108	95	108	97	102	101	101	104	105	106	107
5	136	143	124	104	124	97	104	90	103	92	97	97	97	100	101	102
Total: PK-5	898	834	814	685	756	656	710	700	707	702	709	714	722	730	736	740

Total: PK-5	898	834	814	685	756	656	710	700	707	702	709	714	722	730	736	740
Change		-64	-20	-129	71	-100	54	-10	7	-5	7	5	8	8	6	4
% Change		-7.1%	-2.4%	-15.8%	10.4%	-13.2%	8.2%	-1.4%	1.0%	-0.7%	1.0%	0.7%	1.1%	1.1%	0.8%	0.5%

Forecasts developed January 2021
 Green cells (2020-2021 and earlier) are historical data
 Blue cells (2021-2022 and later) are forecasted years

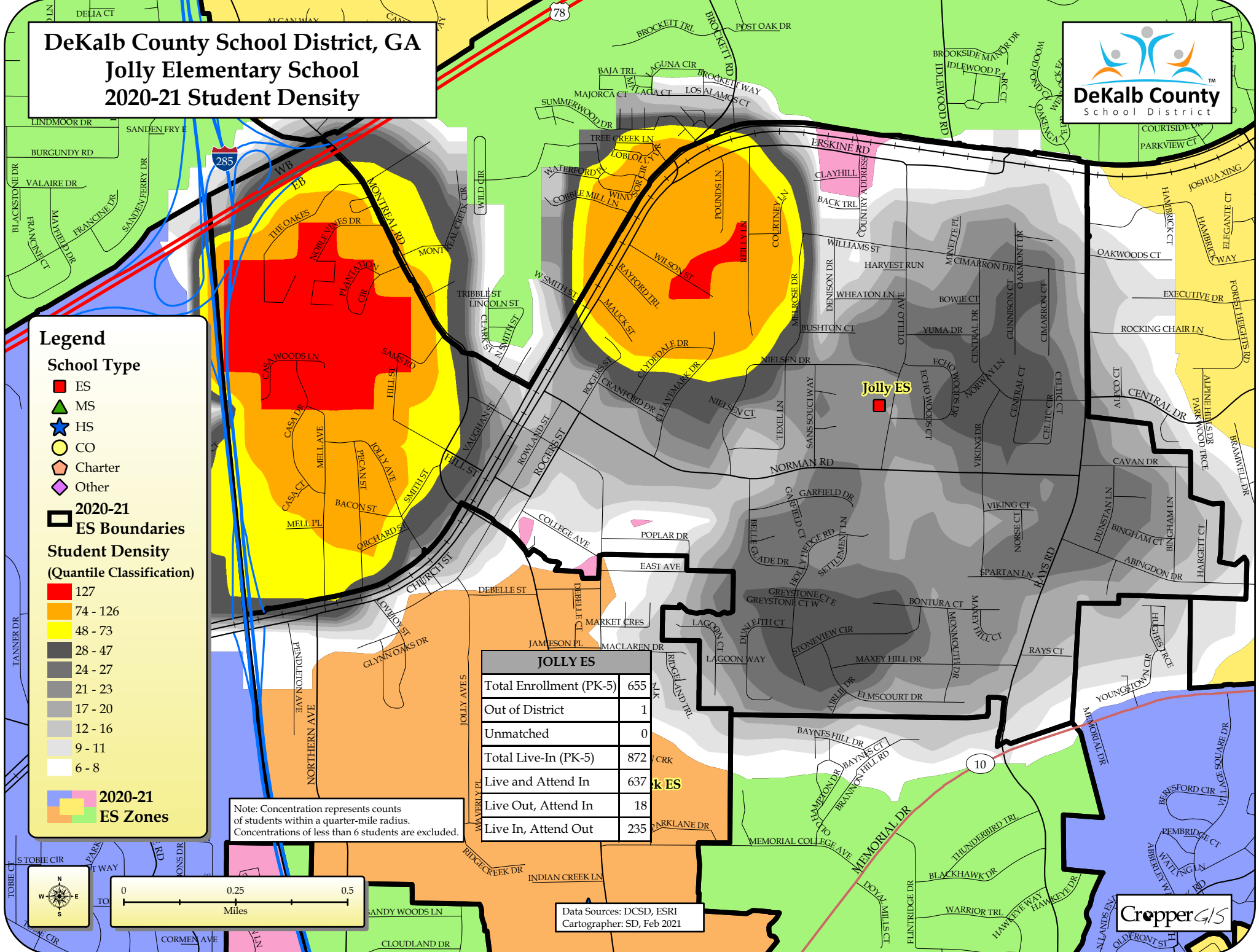

- Total enrollment is forecasted to increase by 53 students, or 8.1%, between 2020-21 and 2025-26.
 - Enrollment is forecasted to then increase by 31 students or 4.4%, between 2025-26 and 2030-31.
- **In total, enrollment is forecasted to increase by 84 students, or 12.8%, between 2020-21 and 2030-31.**



DeKalb County School District, GA

Jolly Elementary School

2020-21 Student Density



Legend

School Type

- ES
- MS
- HS
- CO
- Charter
- Other

2020-21 ES Boundaries

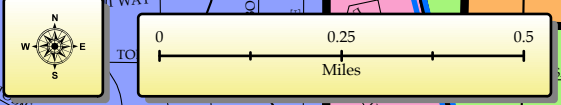
Student Density (Quantile Classification)

- 127
- 74 - 126
- 48 - 73
- 28 - 47
- 24 - 27
- 21 - 23
- 17 - 20
- 12 - 16
- 9 - 11
- 6 - 8

2020-21 ES Zones

JOLLY ES	
Total Enrollment (PK-5)	655
Out of District	1
Unmatched	0
Total Live-In (PK-5)	872
Live and Attend In	637
Live Out, Attend In	18
Live In, Attend Out	235

Note: Concentration represents counts of students within a quarter-mile radius. Concentrations of less than 6 students are excluded.



Data Sources: DCSD, ESRI
Cartographer: SD, Feb 2021

