

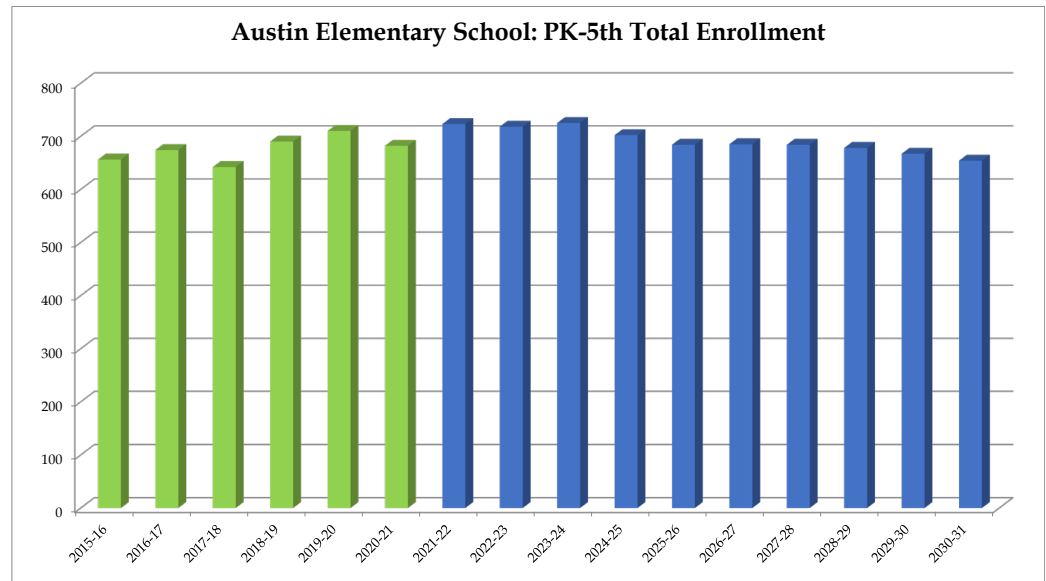
Austin Elementary School

	2015-16	2016-17	2017-18	2018-19	2019-20	2020-21	2021-22	2022-23	2023-24	2024-25	2025-26	2026-27	2027-28	2028-29	2029-30	2030-31
PK	21	22	22	22	22	20	21	22	22	22	22	22	22	22	22	22
K	124	132	104	133	149	91	113	114	116	117	115	113	110	108	105	104
1	122	129	126	109	133	146	117	115	116	118	119	116	114	111	109	106
2	118	117	120	124	101	141	145	116	114	115	119	120	117	115	112	110
3	114	110	104	120	121	97	138	139	111	109	112	115	116	113	112	109
4	77	87	89	99	96	103	91	127	128	102	101	104	107	108	105	104
5	80	77	77	83	88	84	98	85	118	119	96	95	98	101	102	99
Total: PK-5	656	674	642	690	710	682	723	718	725	702	684	685	684	678	667	654

Total: PK-5	656	674	642	690	710	682	723	718	725	702	684	685	684	678	667	654
Change		18	-32	48	20	-28	41	-5	7	-23	-18	1	-1	-6	-11	-13
% Change		2.7%	-4.7%	7.5%	2.9%	-3.9%	6.0%	-0.7%	1.0%	-3.2%	-2.6%	0.1%	-0.1%	-0.9%	-1.6%	-1.9%

Forecasts developed January 2021
 Green cells (2020-2021 and earlier) are historical data
 Blue cells (2021-2022 and later) are forecasted years


- Total enrollment is forecasted to increase by 2 students, or 0.3%, between 2020-21 and 2025-26.
 - Enrollment is forecasted to then decrease by 30 students or -4.4%, between 2025-26 and 2030-31.
- **In total, enrollment is forecasted to decrease by 28 students, or -4.1%, between 2020-21 and 2030-31.**



DeKalb County School District, GA

Austin Elementary School

2020-21 Student Density



AUSTIN ES	
Total Enrollment (PK-5)	682
Out of District	11
Unmatched	0
Total Live-In (PK-5)	714
Live and Attend In	661
Live Out, Attend In	21
Live In, Attend Out	53

Legend

School Type

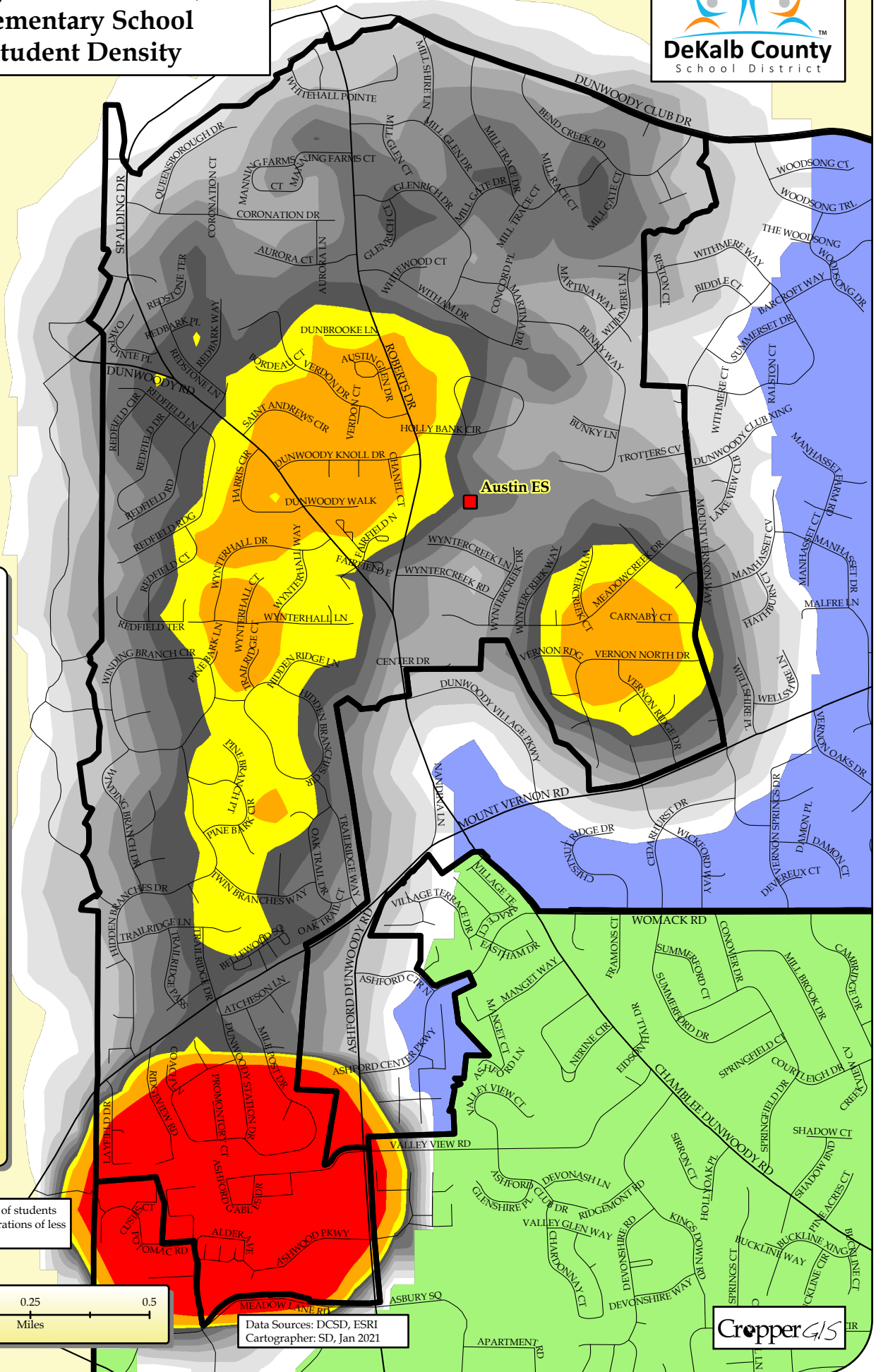
- ES
- ▲ MS
- ★ HS
- CO
- ◻ Charter
- ◆ Other

2020-21 ES Boundaries

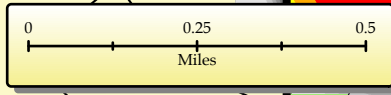
Student Density (Quantile Classification)

- 66 - 127
- 44 - 65
- 38 - 43
- 34 - 37
- 29 - 33
- 25 - 28
- 21 - 24
- 15 - 20
- 10 - 14
- 6 - 9

2020-21 ES Zones



Note: Concentration represents counts of students within a quarter-mile radius. Concentrations of less than 6 students are excluded.



Data Sources: DCSD, ESRI
Cartographer: SD, Jan 2021

